



Rifugio Città di Busto 2480 mt.

Phone: [+39] 0324 63092 - Mobile: [+39] 379 147 7005

Emergency & Alpine rescue: dial 112

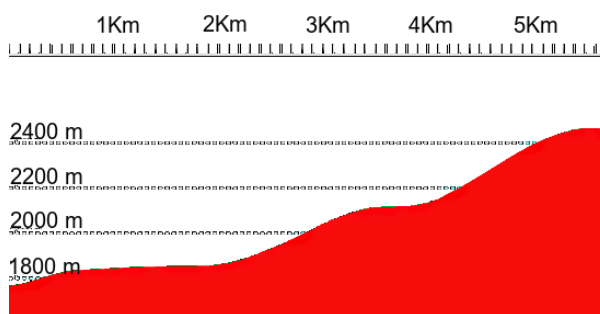
Morasco – Rifugio Busto [via Alpe Bettelmatt]:

Starting from the base of the Morasco’s dam, proceed on the G00 trail towards “Alpe Bettelmatt”.

At the end of the lake keep left to descent towards the old cable way warehouse then turn right after the concrete bridge heading towards the stone cabins. Continue on G00 until reaching the Bettelmatt pasture.

Get onto the gravel road leading towards the cabins and then continue on the G41 trail towards Città di Busto.

Trail numbers	_____	G00 + G41
Time	_____	2h30m
Elevation gap	_____	↑700m
Level	_____	Intermediate
Distance	_____	6 km



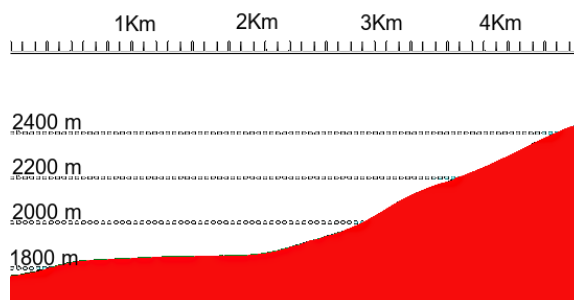
Morasco – Rifugio Busto [via Canalone di Morasco]:

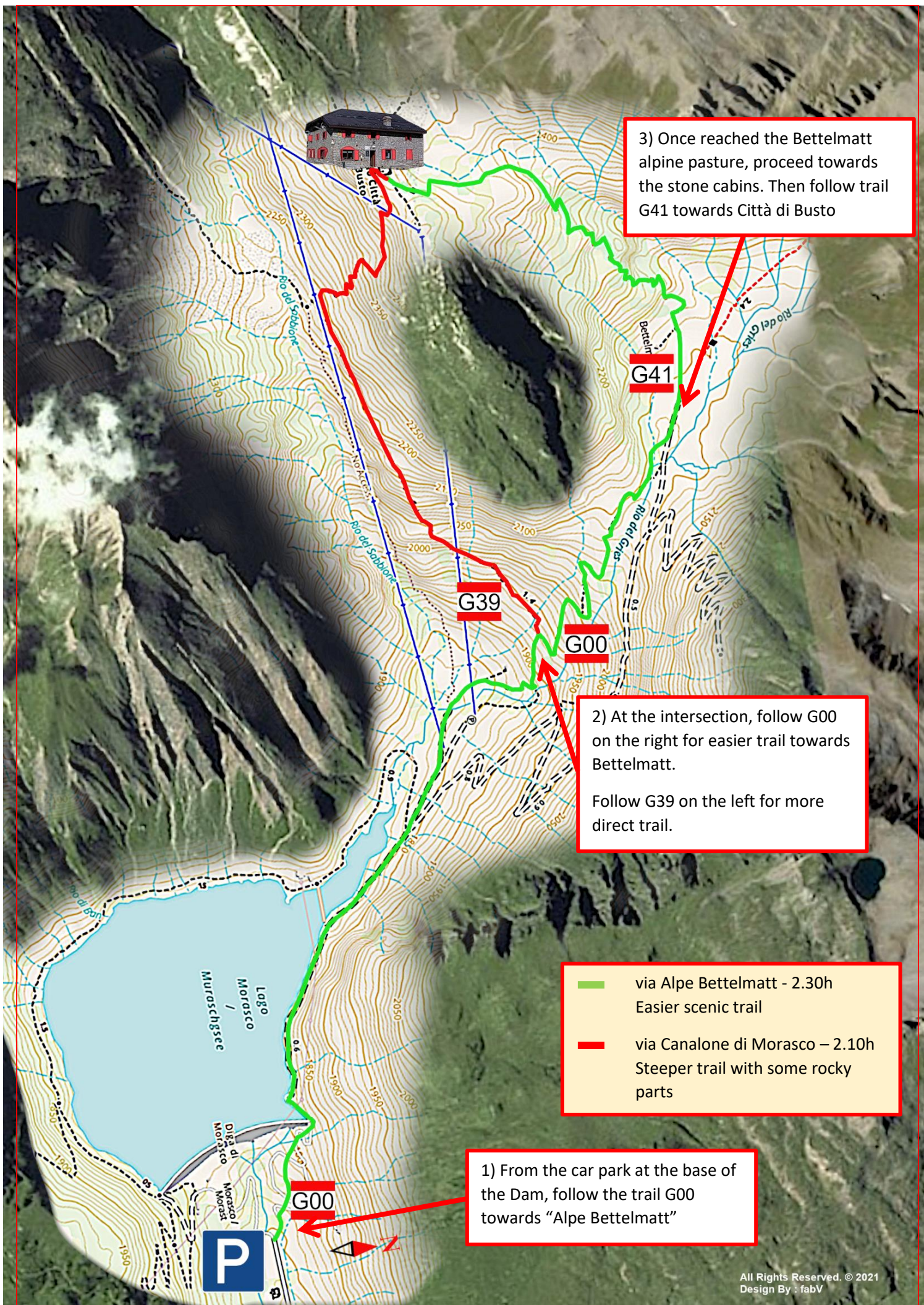
Starting from the base of the Morasco’s dam, proceed on the G00 trail towards “Alpe Bettelmatt”.

At the end of the lake keep left to descent towards the old cable way warehouse then turn right after the concrete bridge heading towards the stone cabins. After 15 mins of ascend you’ll reach an intersection. Keep left on Trail G39 towards Città di Busto.

NOTE: This last part is a bit more challenging with steeper and rocky parts.

Trail numbers	_____	G00 + G39
Time	_____	2h10m
Elevation gap	_____	↑700m
Level	_____	Intermediate
Distance	_____	5 km





3) Once reached the Bettelmatt alpine pasture, proceed towards the stone cabins. Then follow trail G41 towards Città di Busto

2) At the intersection, follow G00 on the right for easier trail towards Bettelmatt.
Follow G39 on the left for more direct trail.

- via Alpe Bettelmatt - 2.30h
Easier scenic trail
- via Canalone di Morasco – 2.10h
Steeper trail with some rocky parts

1) From the car park at the base of the Dam, follow the trail G00 towards “Alpe Bettelmatt”