



Rifugio Città di Busto 2480 mt.

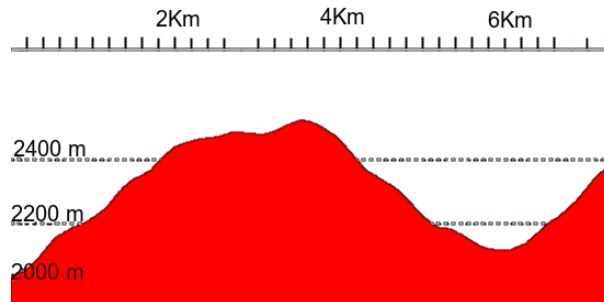
Phone: [+39] 0324 63092 - Mobile: [+39] 379 147 7005

Emergency & Alpine Rescue: dial 112

Nufenenpass – Rifugio Busto [via Alpe Bettelmatt]: █

Starting from the service road of the old Altstafel cableway station, follow the 40 [Sbrinz-Route] trail towards Bättelmatt. Once reached the Gries pass continue on 40-G31 to descend towards Bettelmatt. When reached the base of the pasture, head towards the stone cabins on the right to then proceed on the G41 Trail towards Città di Busto.

Trail Numbers _____ 40-G00 + G41
 Time _____ 4h
 Elevation Gap _____ ↑840m ↓420m
 Level _____ Intermediate
 Distance _____ 8.3 km

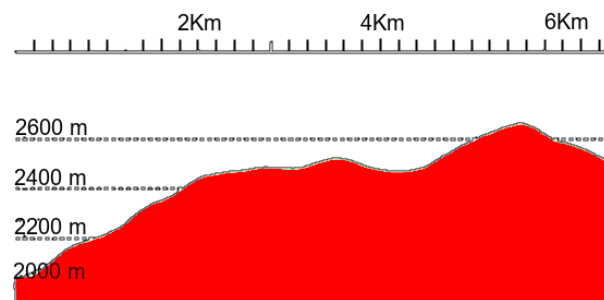


Nufenenpass – Rifugio Busto [via sentiero Castiglioni]: █

Starting from the service road of the old Altstafel cableway station, follow the 40 [Sbrinz-Route] trail towards Bättelmatt. Once reached the Gries pass continue on the right on G43 towards Sentiero Castiglioni. When reached the Castiglioni peak at 2670m, start descending towards Città di Busto.

NOTE: This last part of the trail is recommended only to **expert hikers**. Professional snow gear might be required in early season to cross steep avalanche chutes.


Trail Numbers _____ 40-G00 + G39
 Time _____ 3h20m
 Elevation Gap _____ ↑690m ↓300m
 Level _____ Expert
 Distance _____ 7 km




1) Park on the service road of the old Altstafel cableway station. Then proceed on Trail number 40 towards Bättelmatt.



40

 via Alpe Bettelmatt - 4h
Easier trail with descent towards Bettelmatt Alpine pasture

 via Sentiero Castiglioni – 3h20m
Trail recommended only to expert hikers.
Professional snow gear might be required in early season.

2) At the intersection continue on Trail 40-G31 (Bättelmatt) for the easier option.

Or

Continue right on G43 towards Sentiero Castiglioni. (Expert only)

ATTENTION: This last part might require professional snow gear to cross steep avalanche chutes. Do not attempt if unsure.



G43

40
G31

G41

3) Once reached the bottom, continue on the right towards the stone cabins. Then proceed on G41.

